


85-13580

OFFICIAL RECORDS
BUTTE COUNTY - CALIF.
RECORDS REQUESTED BY
Co. of Butte
MAY 9 8 14 AM '85

6
Page

ELEANOR M. BEALL
CLERK - RECORDER
NO FEE

M -> Board of Supervisors



Resolution No. 85-60

**RESOLUTION DECLARING THE RESULTS OF
THE FORMATION ELECTION FOR THE
BUZZTAIL COMMUNITY SERVICES DISTRICT**

WHEREAS, the Board of Supervisors of the County of Butte scheduled a formation election for March 5, 1985, to determine whether the registered voters within the proposed Buzztail Community Services District desired to form said area into a California Community Services District; and

WHEREAS, such election was duly noticed and held on March 5, 1985; and

WHEREAS, the County Clerk/Recorder of the County of Butte has canvassed the votes for the district formation election, which canvass of votes is attached hereto as Exhibit "A"; and

WHEREAS, it appearing that the majority of all the votes cast were in favor of the formation of the district.

NOW, THEREFORE, BE IT RESOLVED that the property, the boundary of which is described on Exhibit "B" attached hereto, is declared to be formed into a California Community Services District pursuant to the provisions of Section 61000 et seq. of the Government Code of the State of California.

BE IT FURTHER RESOLVED that the purpose of said District is to provide supplemental police services, supplemental fire services, road services, water services, surface drainage facilities and maintenance of same, sewer maintenance, and street lighting authorization.

BE IT FURTHER RESOLVED that the name of said district shall be the Buzztail Community Services District.

BE IT FURTHER RESOLVED that the district shall be determined to be formed as of the date of the certification of the election results, March 19, 1985, and that a certified copy of this order

BE IT FURTHER RESOLVED that the County Clerk of the County of Butte shall immediately file a certified copy of this order with the Secretary of State pursuant to the provisions of Section 61000 et seq. of the Government Code of the State of California.

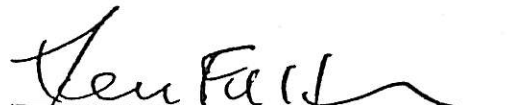
PASSED AND ADOPTED by the Board of Supervisors of the County of Butte, State of California, this 30th day of April, 1985, by the following vote:

AYES: Supervisors McInturf, McLaughlin and Wheeler

NOES: Supervisor Dolan and Chairman Fulton


ABSENT: None

NOT VOTING: None


LEN FULTON, Chairman of the
Butte County Board of Supervisors

ATTEST:

MARTIN J. NICHOLS, Chief Administrative
Officer and Clerk of the Board

By 

MD 40-33-18, 37, 29, 30, 42, 43, 44, 45

51A-01-3-5, 6, 7, 8, 9, 10, 11, 12

51A-01-4-22, 23, 25, 26, 27, 28, 29

30, 31, 32, 21, 19

51-02-3-1, 4

*at Sierra Foothills
Sub*

EXHIBIT "B"
MOUNTAIN COMMUNITY SERVICES DISTRICT
LEGAL DESCRIPTION

85-13580

4

A portion of Section 12, Township 22 North, Range 2 East, M.D.B.&M. and portions of Sections 6, 7 and 18, Township 22 North, Range 3 East, M.D.B.&M. being more particularly described as follows:

Beginning at the Northeast corner of said Section 12 as said corner is shown on that certain Record of Survey filed December 26, 1975 in Book 54 of Maps at page 82 records of Butte County, California, said corner being also the Northeast corner of Parcel 1 as shown on that certain Parcel Map filed December 29, 1978 in Book 70 of Parcel Maps at pages 9 and 10 records of Butte County, California, and running thence North $88^{\circ}16'36''$ West along the Northerly line of said Parcel 1 a distance of 1,336.52 feet;

Thence South $00^{\circ}52'03''$ East along the Westerly line of Parcels 1 and 2 of said Book 70 of Parcel Maps at pages 9 and 10, a distance of 1,347.53 feet to the Northerly line of Parcel 3 as said Parcel is shown on that certain Parcel Map filed January 11, 1978 in Book 63 of Parcel Maps at page 74;

Thence along the boundary of said Parcel 3 the following four (4) courses;

North $89^{\circ}36'07''$ West a distance of 665.21 feet;

South $00^{\circ}58'23''$ East a distance of 1,362.94 feet;

South $89^{\circ}03'40''$ West a distance of 1,325.05 feet and

South $01^{\circ}10'44''$ East a distance of 1,294.22 feet, more or less, to the Northerly line of the Southeast quarter of the Southwest quarter of said Section 12;

Thence South $87^{\circ}42'49''$ West along said Northerly line a distance of 660.20 feet more or less to the Northwest corner of said Southeast quarter of the Southwest quarter of Section 12;

Thence Southerly along the Westerly line of said Southeast quarter of the Southwest quarter of Section 12 a distance of 1,410 feet, more or less, to the Southerly line of said Section 12;

Thence Easterly along said Southerly line to the corner common to Sections 12 and 13, Township 22 North, Range 2 East, M.D.B.&M. and Sections 7 and 18, Township 22 North, Range 3 East, M.D.B.&M.;

Thence Southerly along the Westerly line of Section 18, said line being also the Westerly line of lots 1, 2, 3 and 4 of said Section 18 a distance of 5,280 feet, more or less,

85-13580

to the Southwest corner of said Section 18;

Thence Easterly along the Southerly line of said Section 18 a distance of 1,297 feet, more or less, to the Southeast corner of Lot 4 of said Section 18;

Thence Northerly along the Easterly line of Lots 4, 3 and 2 of said Section 18 to the Northeast corner of said Lot 2;

Thence Easterly along the Southerly line of the Northeast quarter of the Northwest quarter of said Section 18 to the North-South centerline of said Section 18;

Thence Northerly along said North-South centerline to the North one quarter corner of said Section 18;

Thence Westerly along the line common to said Sections 7 and 18 to the Southeast corner of Lot 4 of said Section 7, Township 22 North, Range 3 East;

Thence Northerly along the Easterly line of said Lot 4 to the Northeast corner thereof, said corner being also a point on the Southerly line of Parcel 1 as said Parcel is shown on the herein-before mentioned Parcel Map filed in Book 63 of Parcel Maps at page 74;

Thence Easterly along said Southerly line to the Southeast corner of said Parcel 1;

Thence North $02^{\circ}04'23''$ West along the Easterly line of Parcel 1 and 4 of said Parcel Map a distance of 2,619.01 feet to the Northeast corner of said Parcel 4, said corner being also a point on the Southerly line of Parcel 8 as said Parcel is shown on the herein-before mentioned Parcel Map filed in Book 70 of Parcel Maps at pages 9 and 10;

Thence along the boundary of said Parcel Map, North $88^{\circ}33'07''$ East along the Southerly line of Parcel 8 and 9, a distance of 1,337.67 feet;

Thence North $02^{\circ}45'15''$ West along the Easterly line of Parcel 9 a distance of 1,306.14 feet to the Southerly line of Parcel 11;

Thence North $88^{\circ}42'20''$ East along said line a distance of 1,322.18 feet;

Thence North $00^{\circ}13'17''$ East along the Easterly line of Parcel 11 a distance of 649.58 feet;

Thence South $88^{\circ}48'02''$ West along the Northerly line of Parcel 11 a distance of 1,320.53 feet to the Southeast

85-13580

corner of Parcel 12;

Thence North $00^{\circ}21'40''$ East along the Easterly line of Parcel 12 a distance of 1,390.69 feet;

Thence South $84^{\circ}55'12''$ West along the Northerly line of Parcels 12 and 13 a distance of 2,008.77 feet to the Northeast corner of Parcel 14, said corner being also the beginning of a curve to the left, the tangent to which bears North $86^{\circ}28'51''$ West;

Thence along said curve to the left, along the Northerly and Westerly line of Parcel 14, having a radius of 650.00 feet, through a central angle of $125^{\circ}55'34''$ an arc distance of 1,428.59 feet;

Thence South $32^{\circ}24'25''$ East along the Westerly line of Parcel 14 a distance of 70.05 feet to the beginning of a tangent curve to the left;

Thence continuing along said Westerly line along said curve to the left, having a radius of 300.00 feet, through a central angle of $29^{\circ}02'42''$ an arc distance of 152.08 feet;

Thence South $61^{\circ}27'07''$ East along said Westerly line a distance of 9.45 feet to the beginning of a tangent curve to the right;

Thence continuing along said Westerly line of Parcel 14, along said curve to the right, having a radius of 200.00 feet, through a central angle of $32^{\circ}19'00''$ an arc distance of 112.81 feet;

Thence South $87^{\circ}51'05''$ West along the most Southerly, Northerly line of Parcel 14 a distance of 308.08 feet to the Northeast corner of Parcel 4;

Thence South $88^{\circ}42'20''$ West along the Northerly line of Parcels 4 and 3 a distance of 1,303.94 feet to the Northwest corner of Parcel 3;

Thence South $00^{\circ}38'51''$ West along the Westerly line of Parcel 3 a distance of 671.05 feet to the point of beginning and containing 1,002 acres, more or less.

85-16775

85-13580

-2-

BE IT FURTHER RESOLVED that the County Clerk of the County of Butte shall immediately file a certified copy of this order with the Secretary of State pursuant to the provisions of Section 61000 et seq. of the Government Code of the State of California.

PASSED AND ADOPTED by the Board of Supervisors of the County of Butte, State of California, this 30th day of April, 1985, by the following vote:

AYES: Supervisors McInturf, McLaughlin and Wheeler

NOES: Supervisor Dolan and Chairman Fulton.

ABSENT: None


NOT VOTING: None

Len Fulton
LEN FULTON, Chairman of the
Butte County Board of Supervisors

ATTEST:

MARTIN J. NICHOLS, Chief Administrative
Officer and Clerk of the Board

By *[Signature]*




THE FOREGOING INSTRUMENT IS A CORRECT COPY OF THE ORIGINAL ON FILE OF RECORD IN THIS OFFICE.

ATTEST:

MARTIN J. NICHOLS, Chief of the County of Butte
In and for the County of Butte
State of California.

By *[Signature]* DEPUTY



X Cont 40-33-18, 37, 29, 30, 42, 43, 44, 45

51A-01-3-5, 6, 7, 8, 9, 10, 11, 12

51A-01-4-22, 23, 25, 26, 27, 28, 29

30, 31, 32, 21, 19

51-02-3-1, 41

W Sierra Foot Hills
Sub

85-16775

EXHIBIT "B"
TALL COMMUNITY SERVICES DISTRICT
LEGAL DESCRIPTION

85-13580

A portion of Section 12, Township 22 North, Range 2 East, M.D.B.&M. and portions of Sections 6, 7 and 18, Township 22 North, Range 3 East, M.D.B.&M. being more particularly described as follows:

Beginning at the Northeast corner of said Section 12 as said corner is shown on that certain Record of Survey filed December 26, 1975 in Book 54 of Maps at page 82 records of Butte County, California, said corner being also the Northeast corner of Parcel 1 as shown on that certain Parcel Map filed December 29, 1978 in Book 70 of Parcel Maps at pages 9 and 10 records of Butte County, California, and running thence North 88°16'36" West along the Northerly line of said Parcel 1 a distance of 1,336.52 feet;

Thence South 00°52'03" East along the Westerly line of Parcels 1 and 2 of said Book 70 of Parcel Maps at pages 9 and 10, a distance of 1,347.53 feet to the Northerly line of Parcel 3 as said Parcel is shown on that certain Parcel Map filed January 11, 1978 in Book 63 of Parcel Maps at page 74;

Thence along the boundary of said Parcel 3 the following four (4) courses;

North 89°36'07" West a distance of 665.21 feet;

South 00°58'23" East a distance of 1,362.94 feet;

South 89°03'40" West a distance of 1,325.05 feet and

South 01°10'44" East a distance of 1,294.22 feet, more or less, to the Northerly line of the Southeast quarter of the Southwest quarter of said Section 12;

Thence South 87°42'49" West along said Northerly line a distance of 660.20 feet more or less to the Northwest corner of said Southeast quarter of the Southwest quarter of Section 12;

Thence Southerly along the Westerly line of said Southeast quarter of the Southwest quarter of Section 12 a distance of 1,410 feet, more or less, to the Southerly line of said Section 12;

Thence Easterly along said Southerly line to the corner common to Sections 12 and 13, Township 22 North, Range 2 East, M.D.B.&M. and Sections 7 and 18, Township 22 North, Range 3 East, M.D.B.&M.;

Thence Southerly along the Westerly line of Section 18, said line being also the Westerly line of lots 1, 2, 3 and 4 of said Section 18 a distance of 5,280 feet, more or less;

to the Southwest corner of said Section 18;

Thence Easterly along the Southerly line of said Section 18 a distance of 1,297 feet, more or less, to the Southeast corner of Lot 4 of said Section 18;

Thence Northerly along the Easterly line of Lots 4, 3 and 2 of said Section 18 to the Northeast corner of said Lot 2;

Thence Easterly along the Southerly line of the Northeast quarter of the Northwest quarter of said Section 18 to the North-South centerline of said Section 18;

Thence Northerly along said North-South centerline to the North one quarter corner of said Section 18;

Thence Westerly along the line common to said Sections 7 and 18 to the Southeast corner of Lot 4 of said Section 7, Township 22 North, Range 3 East;

Thence Northerly along the Easterly line of said Lot 4 to the Northeast corner thereof, said corner being also a point on the Southerly line of Parcel 1 as said Parcel is shown on the herein-before mentioned Parcel Map filed in Book 63 of Parcel Maps at page 74;

Thence Easterly along said Southerly line to the Southeast corner of said Parcel 1;

Thence North $02^{\circ}04'23''$ West along the Easterly line of Parcel 1 and 4 of said Parcel Map a distance of 2,619.01 feet to the Northeast corner of said Parcel 4, said corner being also a point on the Southerly line of Parcel 8 as said Parcel is shown on the herein-before mentioned Parcel Map filed in Book 70 of Parcel Maps at pages 9 and 10;

Thence along the boundary of said Parcel Map, North $88^{\circ}33'07''$ East along the Southerly line of Parcel 8 and 9, a distance of 1,337.67 feet;

Thence North $02^{\circ}45'15''$ West along the Easterly line of Parcel 9 a distance of 1,306.14 feet to the Southerly line of Parcel 11;

Thence North $88^{\circ}42'20''$ East along said line a distance of 1,322.18 feet;

Thence North $00^{\circ}13'17''$ East along the Easterly line of Parcel 11 a distance of 649.58 feet;

Thence South $88^{\circ}48'02''$ West along the Northerly line of Parcel 11 a distance of 1,320.53 feet to the Southeast

85-13580

corner of Parcel 12;

Thence North $00^{\circ}21'40''$ East along the Easterly line of Parcel 12 a distance of 1,390.69 feet;

Thence South $84^{\circ}55'12''$ West along the Northerly line of Parcels 12 and 13 a distance of 2,008.77 feet to the Northeast corner of Parcel 14, said corner being also the beginning of a curve to the left, the tangent to which bears North $86^{\circ}28'51''$ West;

Thence along said curve to the left, along the Northerly and Westerly line of Parcel 14, having a radius of 650.00 feet, through a central angle of $125^{\circ}55'34''$ an arc distance of 1,428.59 feet;

Thence South $32^{\circ}24'25''$ East along the Westerly line of Parcel 14 a distance of 70.05 feet to the beginning of a tangent curve to the left;

Thence continuing along said Westerly line along said curve to the left, having a radius of 300.00 feet, through a central angle of $29^{\circ}02'42''$ an arc distance of 152.08 feet;

Thence South $61^{\circ}27'07''$ East along said Westerly line a distance of 9.45 feet to the beginning of a tangent curve to the right;

Thence continuing along said Westerly line of Parcel 14, along said curve to the right, having a radius of 200.00 feet, through a central angle of $32^{\circ}19'00''$ an arc distance of 112.81 feet;

Thence South $87^{\circ}52'05''$ West along the most Southerly, Northerly line of Parcel 14 a distance of 308.08 feet to the Northeast corner of Parcel 4;

Thence South $88^{\circ}42'20''$ West along the Northerly line of Parcels 4 and 3 a distance of 1,303.94 feet to the Northwest corner of Parcel 3;

Thence South $00^{\circ}38'51''$ West along the Westerly line of Parcel 3 a distance of 671.05 feet to the point of beginning and containing 1,002 acres, more or less.

WAL 40-35-18, 27, 29, 30, 42, 43, 44, 45

51A-01-3-5, 6, 7, 8, 9, 10, 11, 12

51A-01-4-22, 23, 25, 26, 27, 28, 29

30, 31, 32, 21, 19

51-02-3-1, 41

at Sierra Foothills
Sub

85-16775

4

EXHIBIT "B"
TALL COMMUNITY SERVICES DISTRICT
LEGAL DESCRIPTION

85-13580

A portion of Section 12, Township 22 North, Range 2 East, M.D.B.&M. and portions of Sections 6, 7 and 18, Township 22 North, Range 3 East, M.D.B.&M. being more particularly described as follows:

Beginning at the Northeast corner of said Section 12 as said corner is shown on that certain Record of Survey filed December 26, 1975 in Book 54 of Maps at page 82 records of Butte County, California, said corner being also the Northeast corner of Parcel 1 as shown on that certain Parcel Map filed December 29, 1978 in Book 70 of Parcel Maps at pages 9 and 10 records of Butte County, California, and running thence North 88°16'36" West along the Northerly line of said Parcel 1 a distance of 1,336.52 feet;

Thence South 00°52'03" East along the Westerly line of Parcels 1 and 2 of said Book 70 of Parcel Maps at pages 9 and 10, a distance of 1,347.53 feet to the Northerly line of Parcel 3 as said Parcel is shown on that certain Parcel Map filed January 11, 1978 in Book 63 of Parcel Maps at page 74;

Thence along the boundary of said Parcel 3 the following four (4) courses;

North 89°36'07" West a distance of 665.21 feet;

South 00°58'23" East a distance of 1,362.94 feet;
South 89°03'40" West a distance of 1,325.05 feet and
South 01°10'44" East a distance of 1,294.22 feet, more or less, to the Northerly line of the Southeast quarter of the Southwest quarter of said Section 12;

Thence South 87°42'49" West along said Northerly line a distance of 660.20 feet more or less to the Northwest corner of said Southeast quarter of the Southwest quarter of Section 12;

Thence Southerly along the Westerly line of said Southeast quarter of the Southwest quarter of Section 12 a distance of 1,410 feet, more or less, to the Southerly line of said Section 12;

Thence Easterly along said Southerly line to the corner common to Sections 12 and 13, Township 22 North, Range 2 East, M.D.B.&M. and Sections 7 and 18, Township 22 North, Range 3 East, M.D.B.&M.;

Thence Southerly along the Westerly line of Section 18, said line being also the Westerly line of lots 1, 2, 3 and 4 of said Section 18 a distance of 5,280 feet, more or less;

BE IT FURTHER RESOLVED that the County Clerk of the County of Butte shall immediately file a certified copy of this order with the Secretary of State pursuant to the provisions of Section 6100 et seq. of the Government Code of the State of California.

PASSED AND ADOPTED by the Board of Supervisors of the County of Butte, State of California, this 30th day of April, 1985, by the following votes:

AYES: Supervisors McInturf, McLaughlin and Wheeler
NOES: Supervisor Dolan and Chairman Fulton.

ABSENT: None

NOT VOTING: None

Len Fulton
LEN FULTON, Chairman of the Butte County Board of Supervisors

ATTEST:
MARTIN J. NICHOLS, Chief Administrative Officer and Clerk of the Board
Martin Nichols

THE FOREGOING INSTRUMENT IS A TRUE AND CORRECT COPY OF THE ORIGINAL ON FILE OF RECORD IN THIS OFFICE.
ATTEST:
MARTIN J. NICHOLS, Chief Administrative Officer and Clerk of the Board
Martin Nichols
By _____
DEPUTY

85-16775

85-13580

to the Southwest corner of said Section 18;

Thence Easterly along the Southerly line of said Section 18 a distance of 1,297 feet, more or less, to the Southeast corner of Lot 4 of said Section 18;

Thence Northerly along the Easterly line of Lots 4, 3 and 2 of said Section 18 to the Northeast corner of said Lot 2;

Thence Easterly along the Southerly line of the Northeast quarter of the Northwest quarter of said Section 18 to the North-South centerline of said Section 18;

Thence Northerly along said North-South centerline to the North one quarter corner of said Section 18;

Thence Westerly along the line common to said Sections 7 and 18 to the Southeast corner of Lot 4 of said Section 7, Township 22 North, Range 3 East;

Thence Northerly along the Easterly line of said Lot 4 to the Northeast corner thereof, said corner being also a point on the Southerly line of Parcel 1 as said Parcel is shown on the herein-before mentioned Parcel Map filed in Book 63 of Parcel Maps at page 74;

Thence Easterly along said Southerly line to the Southeast corner of said Parcel 1;

Thence North $02^{\circ}04'23''$ West along the Easterly line of Parcel 1 and 4 of said Parcel Map a distance of 2,619.01 feet to the Northeast corner of said Parcel 4, said corner being also a point on the Southerly line of Parcel 8 as said Parcel is shown on the herein-before mentioned Parcel Map filed in Book 70 of Parcel Maps at pages 9 and 10;

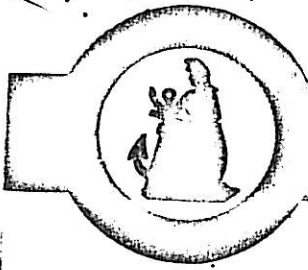
Thence along the boundary of said Parcel Map, North $88^{\circ}33'07''$ East along the Southerly line of Parcel 8 and 9, a distance of 1,337.67 feet;

Thence North $02^{\circ}45'15''$ West along the Easterly line of Parcel 9 a distance of 1,306.14 feet to the Southerly line of Parcel 11;

Thence North $88^{\circ}42'20''$ East along said line a distance of 1,322.18 feet;

Thence North $00^{\circ}13'17''$ East along the Easterly line of Parcel 11 a distance of 649.58 feet;

Thence South $88^{\circ}48'02''$ West along the Northerly line of Parcel 11 a distance of 1,320.53 feet to the Southeast



Resolution No. 85-60

**RESOLUTION DECLARING THE RESULTS OF
THE FORMATION ELECTION FOR THE
BUZZTAIL COMMUNITY SERVICES DISTRICT**

WHEREAS, the Board of Supervisors of the County of Butte scheduled a formation election for March 5, 1985, to determine whether the registered voters within the proposed Buzztail Community Services District desired to form said area into a California Community Services District; and

WHEREAS, such election was duly noticed and held on March 5, 1985; and

WHEREAS, the County Clerk/Recorder of the County of Butte has canvassed the votes for the district formation election, with canvass of votes is attached hereto as Exhibit "A"; and

WHEREAS, it appearing that the majority of all the votes cast were in favor of the formation of the district.

NOW, THEREFORE, - BE IT RESOLVED that the property, the boundary of which is described on Exhibit "B" attached hereto, is declared to be formed into a California Community Services District pursuant to the provisions of Section 61000 et seq. of the Government Code of the State of California.

BE IT FURTHER RESOLVED that the purpose of said District is to provide supplemental police services, supplemental fire services, road services, water services, surface drainage facilities and maintenance of same, sewer maintenance, and street lighting authorization.

BE IT FURTHER RESOLVED that the name of said district shall be the Buzztail Community Services District.

BE IT FURTHER RESOLVED that the district shall be determined to be formed as of the date of the certification of the election results, March 19, 1985, and that a certified copy of this order is to be duly recorded with the Recorder of the County of Butte.

corner of Parcel 12;

85-13580

Thence North $00^{\circ}21'40''$ East along the Easterly line of Parcel 12 a distance of 1,390.69 feet;

Thence South $84^{\circ}55'12''$ West along the Northerly line of Parcels 12 and 13 a distance of 2,008.77 feet to the Northeast corner of Parcel 14, said corner being also the beginning of a curve to the left, the tangent to which bears North $86^{\circ}28'51''$ West;

Thence along said curve to the left, along the Northerly and Westerly line of Parcel 14, having a radius of 650.00 feet, through a central angle of $125^{\circ}55'34''$ an arc distance of 1,428.59 feet;

Thence South $32^{\circ}24'25''$ East along the Westerly line of Parcel 14 a distance of 70.05 feet to the beginning of a tangent curve to the left;

Thence continuing along said Westerly line along said curve to the left, having a radius of 300.00 feet, through a central angle of $29^{\circ}02'42''$ an arc distance of 152.08 feet;

Thence South $61^{\circ}27'07''$ East along said Westerly line a distance of 9.75 feet to the beginning of a tangent curve to the right;

Thence continuing along said Westerly line of Parcel 14, along said curve to the right, having a radius of 200.00 feet, through a central angle of $32^{\circ}19'00''$ an arc distance of 112.81 feet;

Thence South $87^{\circ}52'05''$ West along the most Southerly, Northerly line of Parcel 14 a distance of 308.08 feet to the Northeast corner of Parcel 4;

Thence South $88^{\circ}42'20''$ West along the Northerly line of Parcels 4 and 3 a distance of 1,303.94 feet to the Northwest corner of Parcel 3;

Thence South $00^{\circ}38'51''$ West along the Westerly line of Parcel 3 a distance of 671.05 feet to the point of beginning and containing 1,002 acres, more or less.

I, BETTYE KIRCHER, the Executive Officer of the Butte County Local Agency Formation Commission, hereby certify that the District has completed a change of organization pursuant to the District Reorganization Act of 1965, as follows:

7
Pages

The name of the district is:

Buzztail Community Services District

The name of the county or counties in which the entire district is

located is:

Butte

RECORDED IN OFFICIAL RECORDS
OF BUTTE COUNTY, CALIFORNIA
AT THE REQUEST OF

LAFCO

1985 JUN -5 PM 3:34

The change of organization completed is:

ELEANOR M. BECKER NO FEE
CLERK-RECORDER FEE
95-16775

Annexation Inhabited Uninhabited

Formation

The short title, if any, of the above mentioned proceeding is:

84-31 - Formation of Buzztail Community Services District

The legal description of the territory for which this certificate is being written is set forth in the attached Exhibit "A".

The terms and conditions, if any, of the change of organization as set forth in the resolution ordering the change of organization are contained in the attached Exhibit "B".

The change of organization was:

Ordered without an election and the resolution ordering the change of organization was adopted by the governing board of the district on _____.

Confirmed by the voters and the resolution confirming the change of organization after confirmation by the voters was adopted by the governing board of the district on April 30, 1985.

Local Agency Formation Commission
Executive Officer

June 3, 1985

Date

By: Bill Turpin
Bill Turpin
Senior Planner

THE FOREGOING INSTRUMENT IS A CORRECT COPY OF THE ORIGINAL ON FILE AND OF RECORD IN THIS OFFICE.
1985
ATTEST:
BETTYE KIRCHER
Executive Officer of the Butte County Local Agency Formation Commission
BY: Betty Kircher

AND 40-33-18, 37, 29, 30, 42, 43, 44, 45

51A-01-3-5, 6, 7, 8, 9, 10, 11, 12

51A-01-4-22, 23, 25, 26, 27, 28, 29

30, 31, 32, 21, 19

~~51-02-3-1, 4~~

Ad. Sierra Foot Hills

Sub

EXHIBIT "B"
BUTTE COUNTY COMMUNITY SERVICES DISTRICT

LEGAL DESCRIPTION

85-13580

4

A portion of Section 12, Township 22 North, Range 2 East, M.D.B.&M. and portions of Sections 6, 7 and 18, Township 22 North, Range 3 East, M.D.B.&M. being more particularly described as follows:

Beginning at the Northeast corner of said Section 12 as said corner is shown on that certain Record of Survey filed December 26, 1975 in Book 54 of Maps at page 82 records of Butte County, California, said corner being also the Northeast corner of Parcel 1 as shown on that certain Parcel Map filed December 29, 1978 in Book 70 of Parcel Maps at pages 9 and 10 records of Butte County, California, and running thence North $88^{\circ}16'36''$ West along the Northerly line of said Parcel 1 a distance of 1,336.52 feet;

Thence South $00^{\circ}52'03''$ East along the Westerly line of Parcels 1 and 2 of said Book 70 of Parcel Maps at pages 9 and 10, a distance of 1,347.53 feet to the Northerly line of Parcel 3 as said Parcel is shown on that certain Parcel Map filed January 11, 1978 in Book 63 of Parcel Maps at page 74;

Thence along the boundary of said Parcel 3 the following four (4) courses;

North $89^{\circ}36'07''$ West a distance of 665.21 feet;

South $00^{\circ}58'23''$ East a distance of 1,362.94 feet;

South $89^{\circ}03'40''$ West a distance of 1,325.05 feet and

South $01^{\circ}10'44''$ East a distance of 1,294.22 feet, more or less, to the Northerly line of the Southeast quarter of the Southwest quarter of said Section 12;

Thence South $87^{\circ}42'49''$ West along said Northerly line a distance of 660.20 feet more or less to the Northwest corner of said Southeast quarter of the Southwest quarter of Section 12;

Thence Southerly along the Westerly line of said Southeast quarter of the Southwest quarter of Section 12 a distance of 1,410 feet, more or less, to the Southerly line of said Section 12;

Thence Easterly along said Southerly line to the corner common to Sections 12 and 13, Township 22 North, Range 2 East, M.D.B.&M. and Sections 7 and 18, Township 22 North, Range 3 East, M.D.B.&M.;

Thence Southerly along the Westerly line of Section 18, said line being also the Westerly line of lots 1, 2, 3 and 4 of said Section 18 a distance of 5,280 feet, more or less,